

THE CORPORATION OF THE TOWN OF AURORA

By-law Number XXXX-23

**BEING A BY-LAW to adopt Official
Plan Amendment No. XXX**

AND WHEREAS authority is given to Council pursuant to the *Planning Act*, R.S.O. 1900, C. P.13, as amended, to pass a by-law amending the Official Plan;

**NOW THEREFORE THE COUNCIL OF THE CORPORATION OF THE TOWN OF AURORA
HEREBY ENACTS AS FOLLOWS:**

1. THAT Official Plan Amendment No. XXX attached hereto is hereby adopted.
2. THAT all other terms, provisions, and existing amendments of the Official Plan remain the same.
3. THAT this By-law shall come into force subject to compliance with the provisions of the *Planning Act*, R.S.O. 1990, c. P.13, as amended, and subject to compliance with such provisions, this By-law will take effect from the date of final passage hereof.

READ A FIRST AND SECOND TIME THIS ____ DAY OF _____, 2023.

READ A THIRD TIME AND FINALLY PASSED THIS ____ DAY OF _____, 2023.

Tom Mrakas, Mayor

Town Clerk

**AMENDMENT NO. XXX
TO THE OFFICIAL PLAN OF
THE TOWN OF AURORA
PLANNING AREA**

_____ 2022

STATEMENT OF COMPONENTS

PART I – THE PREAMBLE does not constitute part of this Amendment

PART II – THE AMENDMENT, consisting of the attached text and schedules constitutes Amendment No. XXX to the Official Plan for the Town of Aurora Planning Area.

PART III – THE APPENDICES do not constitute part of this Amendment. The appendices contain supporting information and background planning reports.

AMENDMENT NO XXX
TO THE OFFICIAL PLAN OF THE TOWN OF AURORA
INDEX

STATEMENT OF COMPONENTS

PART I – THE PREAMBLE

1. Purpose
2. Location
3. Basis

PART II – THE AMENDMENT

The Amendment

PART III – THE APPENDICES

PART I – THE PREAMBLE

PURPOSE

The purpose of Amendment No. XXX is to amend the “Suburban Residential” and “Existing Major Institutional” designations in the Town of Aurora Official Plan to permit the development of a residential subdivision consisting of 87 single detached dwellings, 21 street townhouse dwellings, a private school, a neighbourhood park and stormwater management pond. The development of the lands constitutes Phase 4 of the redevelopment of the Dunin Estate property.

LOCATION

This Amendment applies only to the lands municipally known as 162 St. John’s Sideroad, 306 St. John’s Sideroad, 370 St. John’s Sideroad, 434 St. John’s Sideroad and 488 St. John’s Sideroad. Schedule 1 shows the location of the lands subject to this Amendment.

BASIS

The Amendment is privately initiated by the Owner and is intended to facilitate the development of Draft Plan of Subdivision 19T-XXXXX together with a related amendment to the Zoning By-law. The Amendment is supported by technical studies submitted by the applicant as reviewed by the Town which establish that the lots can be developed for residential, institutional and park use.

PART II – THE AMENDMENT

1. Introduction

All of this part of the document entitled Part II – The Amendment, consisting of the following text, constitutes Amendment XXX to the Official Plan of the Town of Aurora Planning Area.

The effect of this Amendment is to amend the Town of Aurora Official Plan to permit the development of residential lots, private school and park within the proposed plan of subdivision 19T-XXXXX.

2. Details of the Amendment

- a. Amendment to Schedules “A” and “H” of the Official Plan
 - i. Schedule “A” of the Official Plan is hereby amended by redesignating the subject lands from the “Suburban Residential (SR-1)”, “Existing Major Institutional”, “Supporting Area Open Space” and “Core Area Open Space” designations and replacing it with the “Suburban Residential (SR-1)”, “Stable Neighbourhoods”, “Environmental Protection”, “Public Parkland”, “Core Area Open Space” and “Supporting Area Open Space” designations, as shown in Schedule 1 of this Amendment.
 - ii. Schedule “H” of the Official Plan is hereby amended by including lands in Site Specific Policy X and removing Site Specific Policy 14, as shown in Schedule 2 of this Amendment.
- b. Section 16 Site Specific Policies is hereby amended by adding the following:

“Section 16.X

 - b) “Stable Neighbourhoods”

The following policies apply to the lands designated “Stable Neighbourhoods” on Blocks XX on Draft Plan 19T-XXXX, as shown on Schedule “H” attached to this plan.

 - i. Single detached dwellings are permitted to a maximum height of three (3) storeys or eleven (11) metres.
 - ii. Street townhouse dwellings are permitted to a maximum height of thirteen (13) metres.”
- c. Section 16 Site Specific Policies is hereby amended by deleting subsection 14.

3. Interpretation

The provisions set forth in the Town of Aurora Official Plan as amended from time to time, regarding the interpretation of that Plan, shall apply in regard to this Amendment and as may more specifically be set out or implied within the policies contained therein. Unless precluded, altered, or exempted by any policies contained herein, all of the relevant policies of the Town of Aurora Official Plan shall apply to this Amendment.

4. Implementation

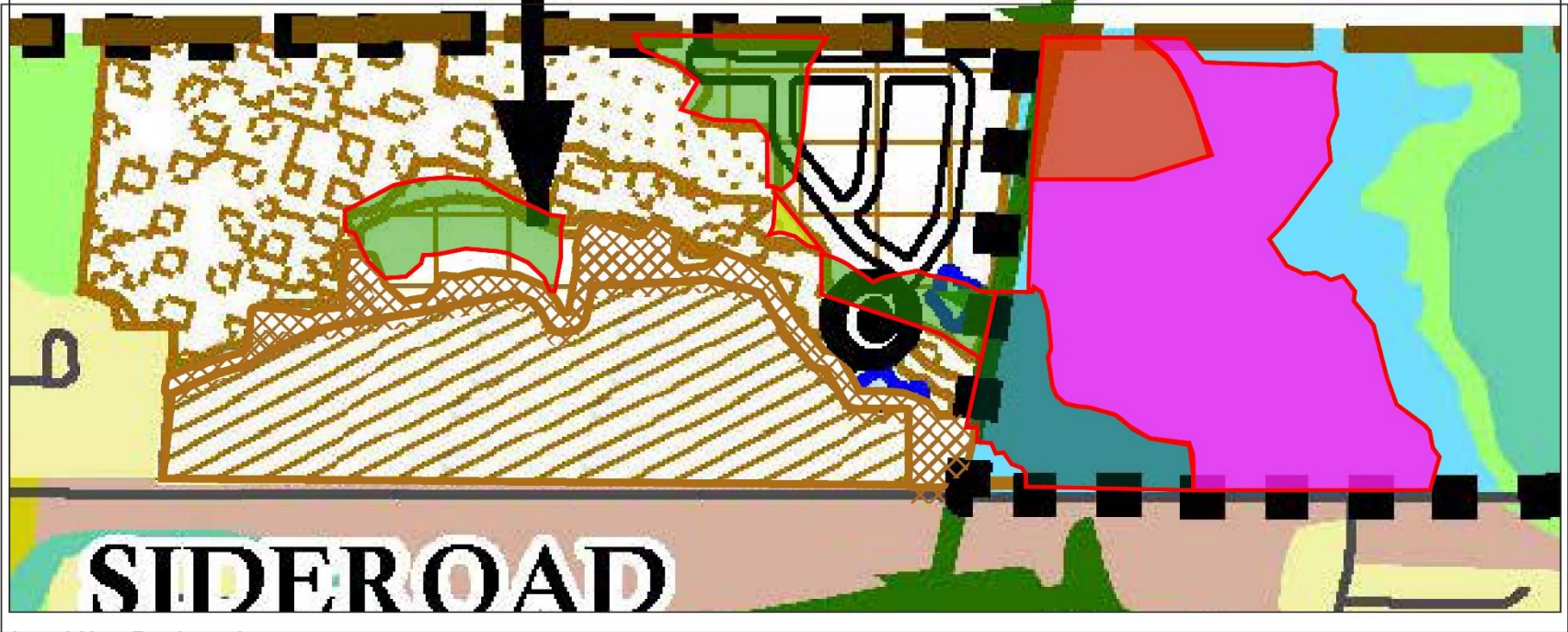
This Official Plan Amendment shall be interpreted in accordance with the relevant sections of the Official Plan.

PART III – THE APPENDICES

Other supporting documentation to be included as appropriate following the approval of the Amendment by the Town of Aurora Council.

**AURORA OFFICIAL PLAN
SCHEDULE "A"
STRUCTURE PLAN**

Schedule "1"
to Amendment
XXX



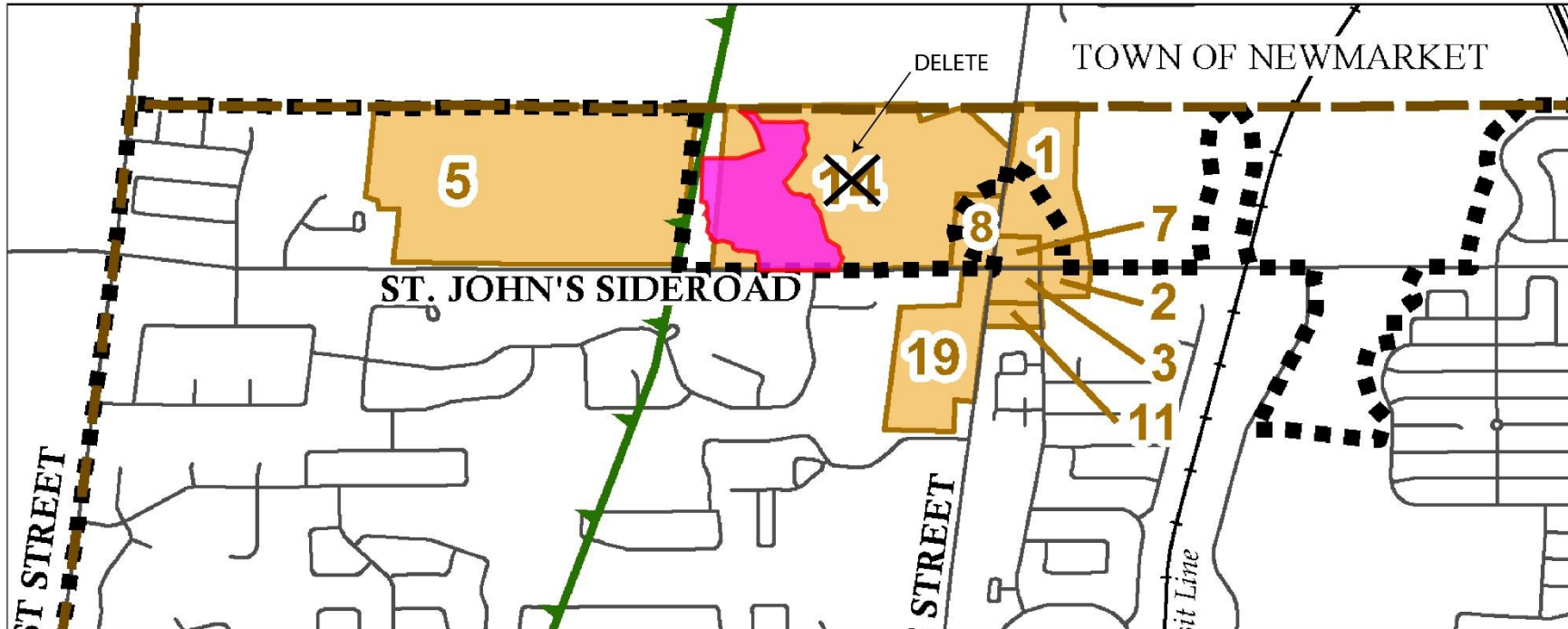
Land Use Designations

- I** Possible Intersection
- C** Proposed Location of Creek Crossing
- Stormwater Management Facility (Conceptual)
- Greenlands System**
 - Environmental Protection
 - Private Parkland
 - Public Parkland
- The Aurora Promenade
- Stable Neighbourhoods
- Core Area Open Space (CS-1)
- Suburban Residential (SR-2)
- Suburban Residential (SR-1)
- Supporting Area Open Space
- Suburban Residential
- Existing Commercial
- Existing Major Institutional
- Existing Employment - General Industrial
- Existing Employment - Light Industrial/Service








- Lands to be designated to Suburban Residential (SR-1)
- Lands to be designated to Stable Neighbourhoods
- Lands to be designated to Public Parkland
- Lands to be designated to Environmental Protection
- Lands to be designated to Supporting Area Open Space

**AURORA OFFICIAL PLAN
SCHEDULE "H"
SITE SPECIFIC POLICY AREAS**

Schedule "2"
to Amendment
XXX



Legend

-  Municipal Boundary
-  Road
-  Proposed Road
-  Oak Ridges Moraine Boundary
-  Boundary of Oak Ridges Moraine Conservation Plan Area Ontario Regulation 14/92
-  Boundary of Oak Ridges Moraine Area Ontario Regulation 01/02
-  Built Boundary

 Lands to be included in Site Specific Policy X

Site Specific Policy Areas

 Site Specific Policy Area